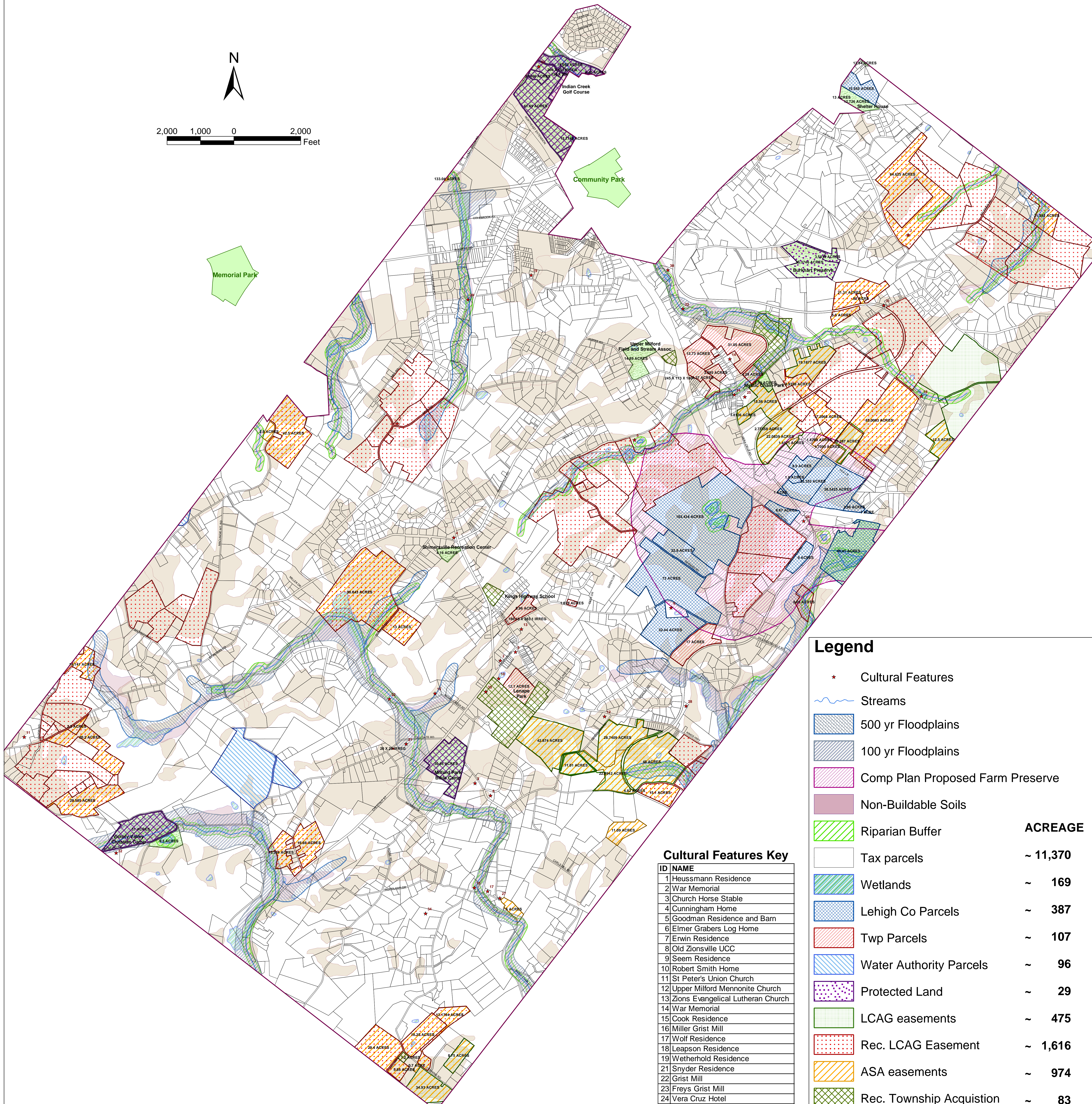
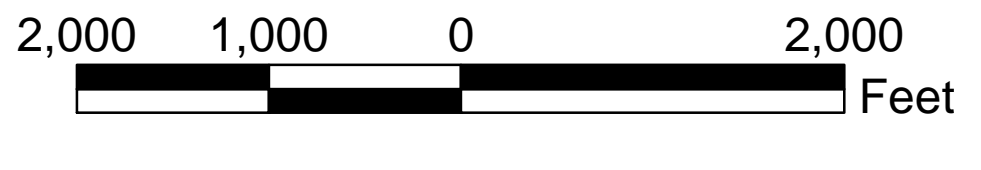
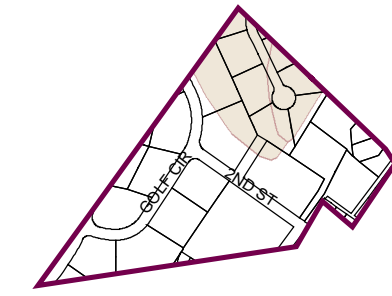


POTENTIAL CONSERVATION LANDS

Upper Milford Township



Legend

- ★ Cultural Features
- ~ Streams
- 500 yr Floodplains
- 100 yr Floodplains
- Comp Plan Proposed Farm Preserve
- Non-Buildable Soils
- Riparian Buffer
- Tax parcels
- Wetlands
- Lehigh Co Parcels
- Twp Parcels
- Water Authority Parcels
- Protected Land
- LCAG easements
- Rec. LCAG Easement
- ASA easements
- Rec. Township Acquisition
- Rec. Conservation Easement
- Private-Recreation
- Borough Parks
- Prime Farmland

	ACREAGE
Tax parcels	~ 11,370
Wetlands	~ 169
Lehigh Co Parcels	~ 387
Twp Parcels	~ 107
Water Authority Parcels	~ 96
Protected Land	~ 29
LCAG easements	~ 475
Rec. LCAG Easement	~ 1,616
ASA easements	~ 974
Rec. Township Acquisition	~ 83
Rec. Conservation Easement	~ 173
Private-Recreation	~ 408
Borough Parks	~ 70
Prime Farmland	~ 3,220

Cultural Features Key

ID	NAME
1	Heussmann Residence
2	War Memorial
3	Church Horse Stable
4	Cunningham Home
5	Goodman Residence and Barn
6	Elmer Grabers Log Home
7	Erwin Residence
8	Old Zionville UCC
9	Seem Residence
10	Robert Smith Home
11	St Peter's Union Church
12	Upper Milford Mennonite Church
13	Zions Evangelical Lutheran Church
14	War Memorial
15	Cook Residence
16	Miller Grist Mill
17	Wolf Residence
18	Leapson Residence
19	Wetherhold Residence
21	Snyder Residence
22	Grist Mill
23	Freys Grist Mill
24	Vera Cruz Hotel
25	Vera Cruz Store
26	Vera Cruz-Dillinger Tunnel
27	Powder Valley School House
28	Zionsville Railroad Station
29	Klan Grist Mill and Dam
30	Shellys Saw Mill
31	Vera Cruz Railroad Station
32	Lime Kilns
33	Lime Kilns
34	Stahl Homestead
35	Farmstead