

PROPOSED STRUCTURE DATA
 STA: 13+52.23
 TYPE: PRECAST REINFORCED CONCRETE BOX CULVERT
 SPAN: 24'-0"
 UNDER CLEARANCE: 3'-0"
 SKEW: 66°37'23" RT AHEAD
 ROADWAY WIDTH: 24'-0" GR TO GR

STOP WORK
 STA 15+00.00
 SEG 0130 OFF 3212
 SR 2018 SEC 01B

LIMIT OF WORK
 STA 15+50.00
 SEG 0130 OFF 3262
 SR 2018 SEC 01B
 UPPER MILFORD TOWNSHIP
 LEHIGH COUNTY

SR 2018 SURVEY & CONSTR

LIMIT OF WORK
 STA 11+30.00
 SEG 0130 OFF 2842
 SR 2018 SEC 01B
 UPPER MILFORD TOWNSHIP
 LEHIGH COUNTY

START WORK
 STA 11+80.00
 SEG 0130 OFF 2892
 SR 2018 SEC 01B

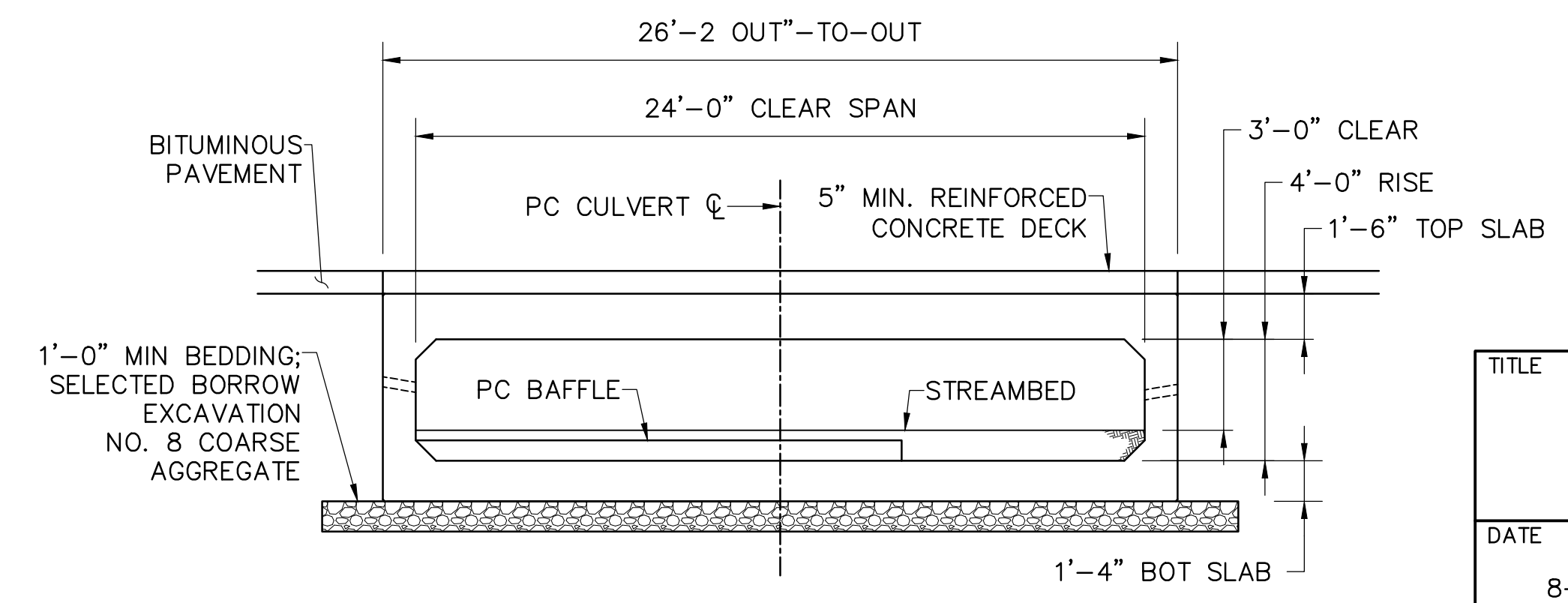
- LEGEND**
- PROPOSED PAVEMENT
 - PROPOSED SHOULDERS
 - PROPOSED STRUCTURE
 - EXISTING WATERWAY



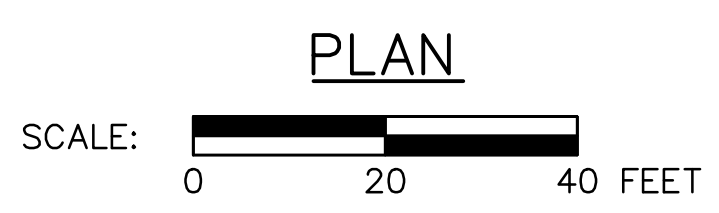
SR 2018 (LOOKING EAST)



SR 2018 (LOOKING WEST)

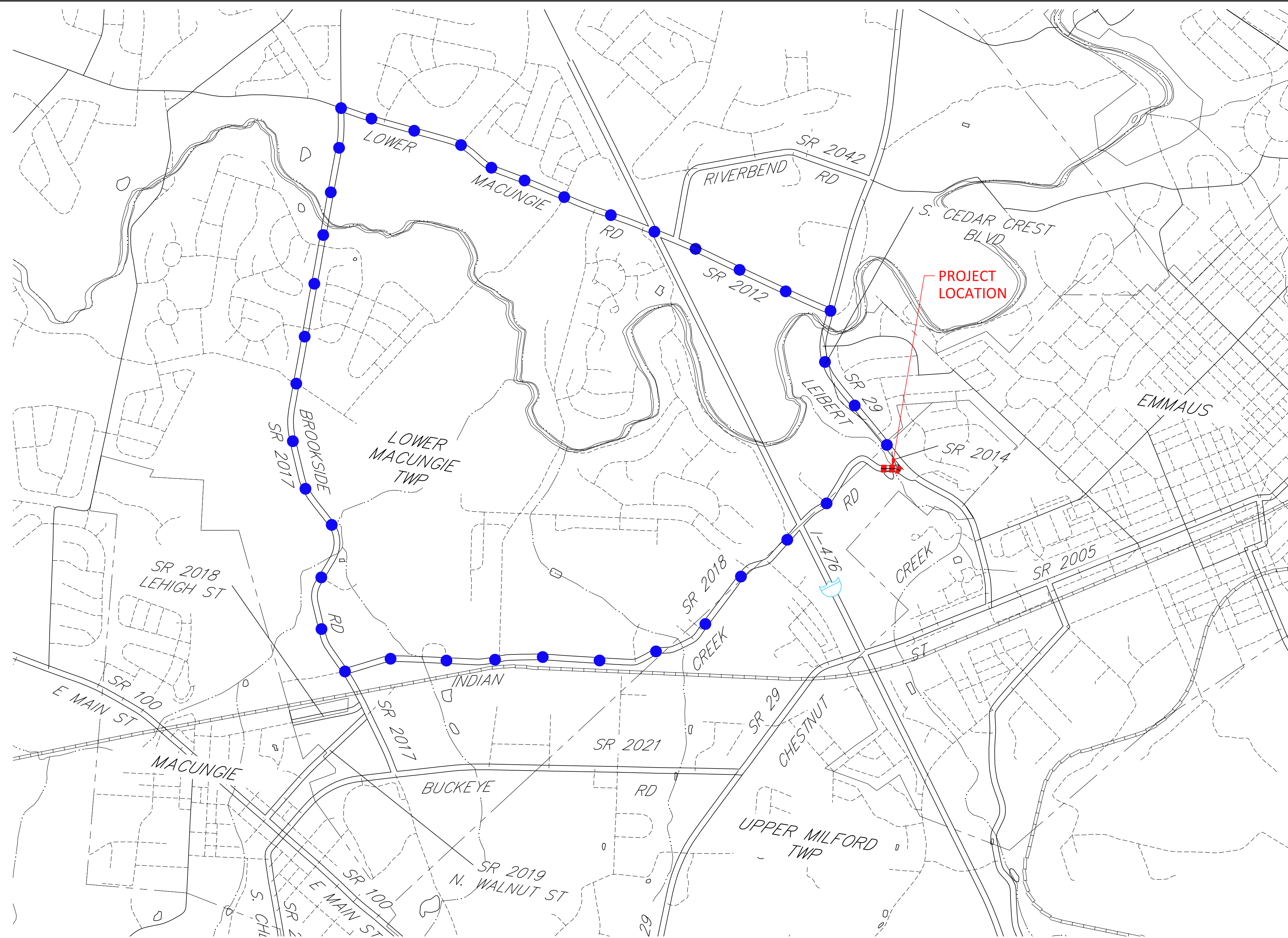
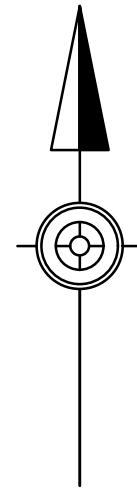


TYPICAL PRECAST BOX SECTION
 NOT TO SCALE



TITLE VIRTUAL PLANS DISPLAY PROPOSED PLAN		PROJECT SR 2018, SEC 01B INDIAN CREEK ROAD CULVERT REPLACEMENT OVER LEIBERT CREEK UPPER MILFORD TOWNSHIP, LEHIGH COUNTY	
DATE 8-26-2022	PREPARED FOR pennsylvania DEPARTMENT OF TRANSPORTATION	PREPARED BY Reilly ASSOCIATES SINCE 1991 ENGINEERING / ENVIRONMENTAL / SURVEYING	JOB NUMBER 21039.00
SCALE AS NOTED			SHEET 1 OF 2

Z:\21039.00 - SR 2018-01B over Leibert Creek.dwg, 1/5/2023 2:26:17 PM



DETOUR MAP
NOT TO SCALE

PROPOSED DETOUR ROUTE

- SR 0029 (S. CEDAR CREST BLVD/CHESTNUT ST) - 0.58 MILES
- SR 2012 (LOWER MACUNGIE RD) - 1.75 MILES
- SR 2017 (BROOKSIDE RD) - 1.96 MILES
- SR 2018 (INDIAN CREEK RD) - 2.2 MILES

LEGEND

- PROJECT
- DETOUR
- STATE HIGHWAY
- BOROUGH/TOWNSHIP ROADS

TITLE VIRTUAL PLANS DISPLAY PROPOSED TRAFFIC CONTROL		PROJECT SR 2018, SEC 01B INDIAN CREEK ROAD CULVERT REPLACEMENT OVER LEIBERT CREEK UPPER MILFORD TOWNSHIP, LEHIGH COUNTY	
DATE 8-26-2022	PREPARED FOR 	PREPARED BY 	JOB NUMBER 21039.00
SCALE AS NOTED			SHEET 2 OF 2