









**LEGEND**

-  PROPOSED GRAVITY SEWER
-  PROPOSED FORCE MAIN
-  PROPOSED LOW PRESSURE SEWER
-  PROPOSED PUMP STATION
-  100 YEAR FLOODPLAIN
-  PRIME AGRICULTURAL SOILS
-  SECONDARY AGRICULTURAL SOILS
-  WETLAND AREAS

**ALTERNATIVE # 5**  
 PROVIDE SEWER SERVICE TO THE LEIBERT CREEK BASIN THROUGH NEW WWTP WITH STREAM DISCHARGE TO LEIBERT'S CREEK

**-NOTICE-**

THIS DRAWING AND ALL INFORMATION CONTAINED HEREIN IS AUTHORIZED FOR USE ONLY BY THE PARTY FOR WHOM THE WORK WAS CONTRACTED OR TO WHOM IT IS CERTIFIED.

THIS DRAWING MAY NOT BE COPIED, REUSED, DISCLOSED, DISTRIBUTED OR RELIED UPON FOR ANY OTHER PURPOSE WITHOUT THE WRITTEN CONSENT OF SCHOOR DEPALMA INC.

COPYRIGHT 2002 SCHOOR DEPALMA, ALL RIGHTS RESERVED



SCHREITER ENGINEERING ASSOCIATES  
 Engineers Planners Scientists

7 Raleigh Drive  
 Downingtown, PA.  
 19335-1107

Tel (610) 873-0520  
 Fax (610) 873-0520  
 Email KES1@AOL.COM



**SCHOOR DEPALMA**  
 Engineers and Consultants

102 PICKERING WAY  
 SUITE 501  
 EXTON, PA 19341  
 TEL (610)594-3500 FAX. (610)594-3503

**ENVIRONMENTAL IMPACTS - ALTERNATIVE # 5**  
**UPPER MILFORD TOWNSHIP**  
**ACT 537 PLAN REVISION**

UPPER MILFORD TOWNSHIP, LEHIGH COUNTY, PENNSYLVANIA

PROJECT NO	0205343
SCALE	1" = 1200'
DATE	04/25/03
FIELD BOOK	
FIGURE	3-13

FFIGURES